Colorado

Highway System Traffic Volume Map

2014

Estes Park Area

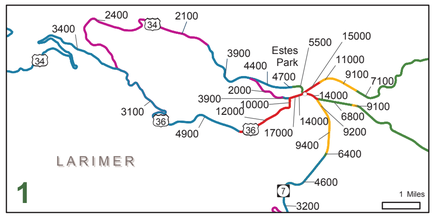

Greeley Area

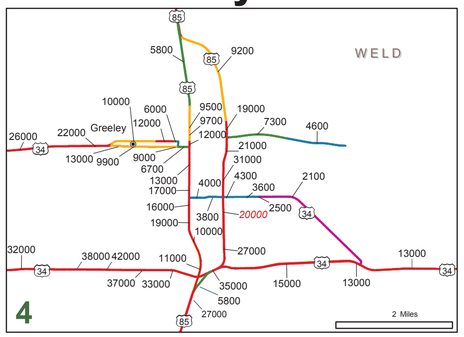

Boulder Area

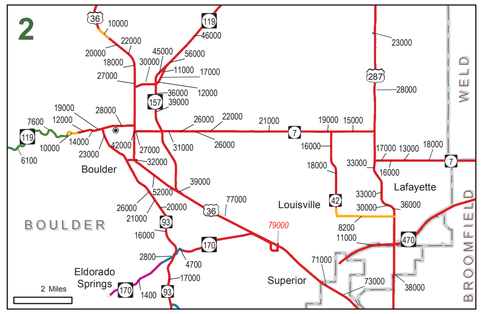

Bennett Area



Denver Metro Area

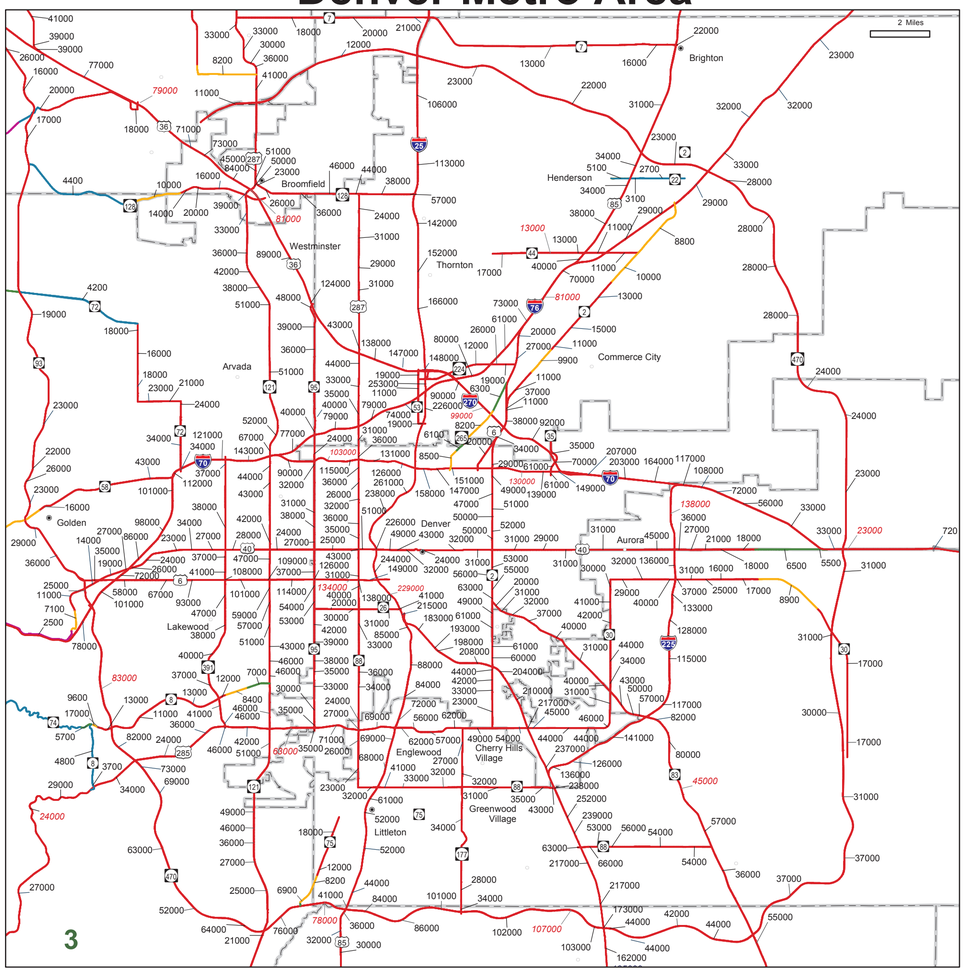

North Front Range Area

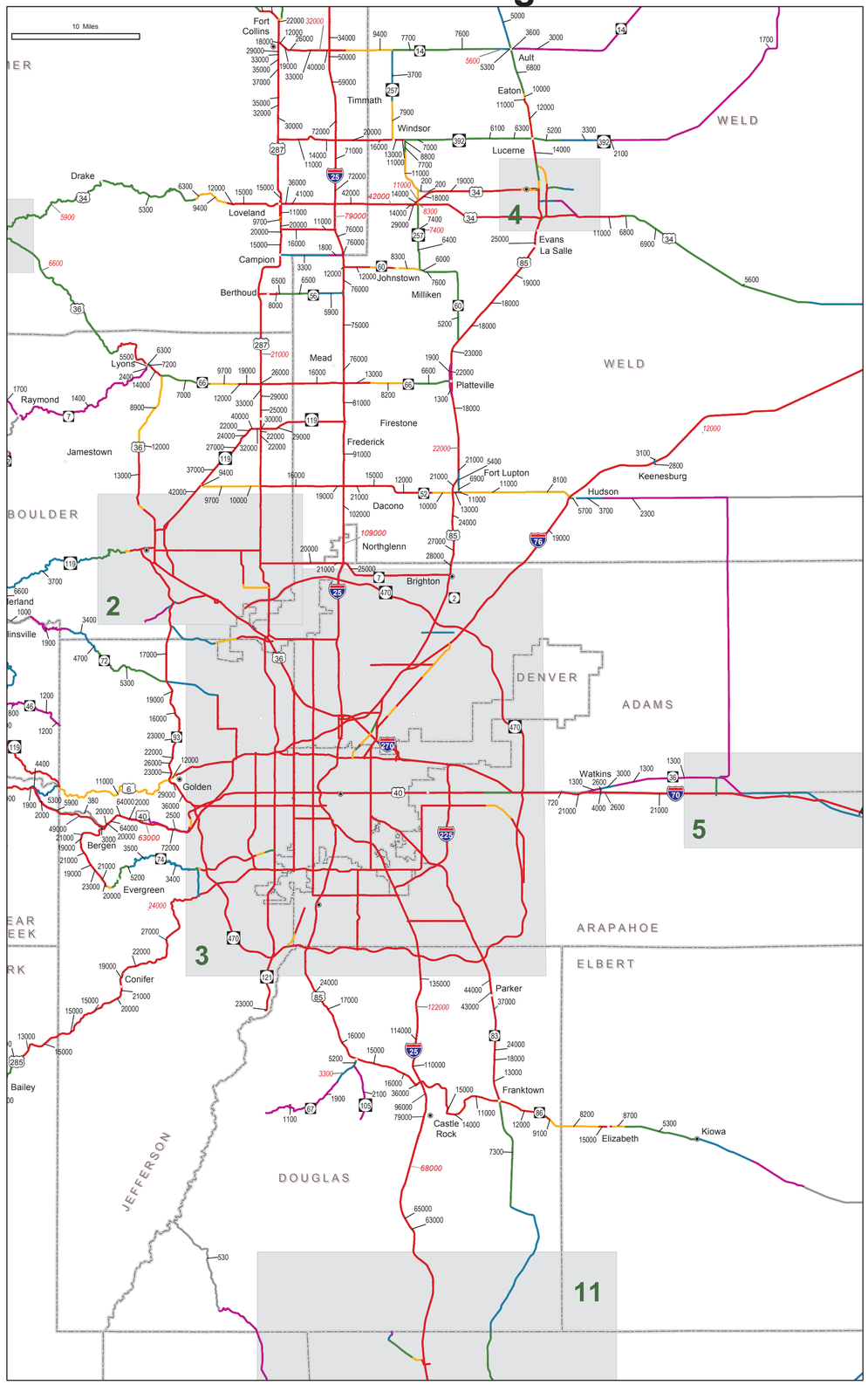

Legend

Annual Average Daily Traffic (AADT)

- 40000 Short Duration Counter
- 20000 Continuous Traffic Recorder

Highway AADT

- Less then 1,000
- 1,000 to 2,500
- 2,500 to 5,000
- 5,000 to 7,500
- 7,500 - 10,000
- Over 10,000
- County Seat
- Cities and Towns
- Counties
- 12 Map Insets

N

Data Source: CDOT 2014
Published: June 2015

COLORADO Department of Transportation

www.coloradodot.info

The information contained in this map is based on the most currently available data and has been checked for accuracy. CDOT does not guarantee the accuracy of any information presented, is not liable in any respect for any errors or omissions, and is not responsible for determining "fitness for use".

Colorado

Highway System Traffic Volume Map

2014

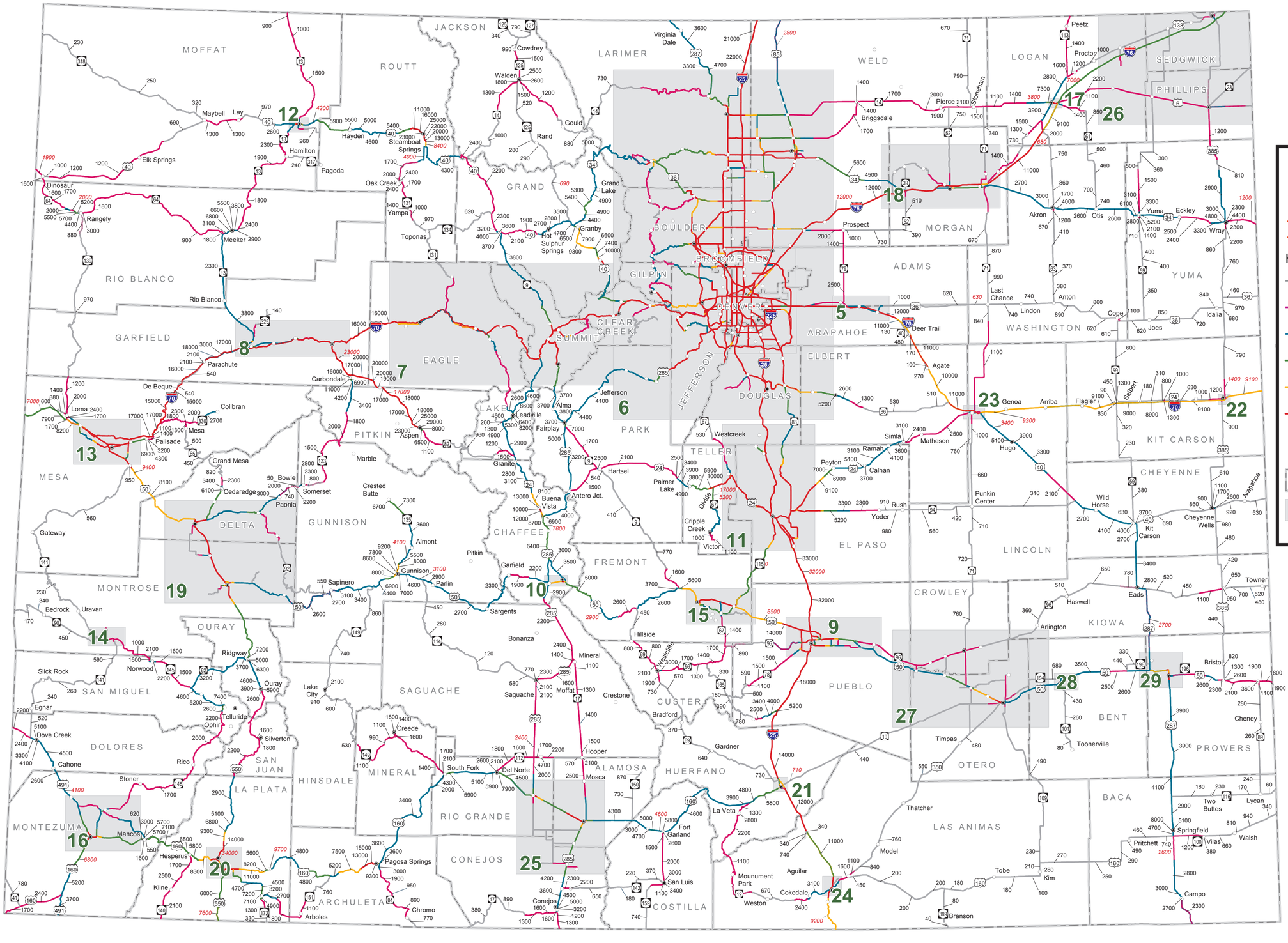

Legend

Annual Average Daily Traffic (AADT)

- 40000 Short Duration Counter
- 20000 Continuous Traffic Recorder

Highway AADT

- Less then 1,000
- 1,000 to 2,500
- 2,500 to 5,000
- 5,000 to 7,500
- 7,500 - 10,000
- Over 10,000
- County Seat
- Cities and Towns
- Counties
- 12 Map Insets

Data Source: CDOT 2014
Published: June 2015

18 9 0 18 36
Miles

COLORADO
Department of Transportation

www.coloradodot.info

The information contained in this map is based on the most currently available data and has been checked for accuracy. CDOT does not guarantee the accuracy of any information presented, is not liable in any respect for any errors or omissions, and is not responsible for determining "fitness for use".